

London Borough of Harrow Polling District and Places Review 2007

Recommendations of review working group

Due the changes brought about by the new parliamentary constituency boundaries, the working group recommends that:

- 1) The lettering for each polling district be prefixed with an additional letter to denote the parliamentary constituency it belongs to. E for Harrow East constituency, W for Harrow West constituency, and R for the Ruislip, Northwood and Pinner constituency.
- 2) To amalgamate polling district MD with district MA as soon as the current parliament is dissolved.
- 3) To re-letter Hatch End ward to account for the new constituency arrangements..

Ward	Revised	Current
Hatch End	Y, YA, YB	P, PA, PB

The following are the recommended arrangements for each ward by polling district.

Constituency: HARROW EAST

Ward: EDGWARE

POLLING DISTRICT	POLLING STATION	ACTION
A	Edware & District Ex-service Mens Club, Beacon Lane, Edgware	No change. Designate polling district as polling place.
AA	The former Whitchurch Edgware Boys Club, Methuen Road, Edgware	No Change. Designate polling district as polling place.
AB	Little Stanmore Middle School, St David's Drive, Edgware	No Change. Designate polling district as polling place.
AC	Stag Lane First ans Middle School, Collier Drive, Edgware	No Change. Designate polling district as polling place.

Constituency: HARROW EAST**Ward: CANONS**

POLLING DISTRICT	POLLING STATION	ACTION
B	St Lawrence Church Hall St Lawrence Close, Edgware.	No Change. Designate polling district as polling place.
BA	Alyward First and Middle School, Pangbourne Drive, Stanmore.	No Change. Designate polling district as polling place.
BB (Appendix 1)	Synagogue Community Centre, London Road, Stanmore.	Split polling district north/south to create new polling district BD. Polling station for BB to remain at present location. Designate polling district as polling place.
BC	Canons Hall, Wemborough Road, Stanmore	No Change. Designate polling district as polling place.
BD (Appendix 1)	Concert Hall, Royal National Orthopaedic Hospital, Warren Lane, Stanmore.	New polling district created by splitting polling district BB. The number of electors contained in this district will initially be low approx 170. However, when the Warren Lane estate is fully occupied this should rise to around 500. Designate polling district as polling place.

Constituency: HARROW EAST**Ward: KENTON EAST**

POLLING DISTRICT	POLLING STATION	ACTION
C	Greek Community Hall, Kenton Road, Harrow. (Junct of St Pauls Avenue)	Use new hall which has been built behind the old building. Designate polling district as polling place.
CA	Glebe First and Middle School, D'Arcy Gardens, Harrow.	No Change. Designate polling district as polling place.
CB	Kenmore Park Community Centre, Warneford Road, Harrow.	No Change. Designate polling district as polling place.
CC	Kenton Baptist Church Hall, Streatfied Road, Harrow.	No Change. Designate polling district as polling place.

Constituency: HARROW EAST

Ward: QUEENSBURY

POLLING DISTRICT	POLLING STATION	ACTION
D	Portakabin, Queensbury Circle (Junction of Honeypot Lane & Taunton Way) Stanmore.	No Change. Designate polling district as polling place.
DA	Culver Evangelical Church, Culver Grove , Stanmore.	Culver Evangelical Church to replace Park High School, Thistlecroft Gardens, Stanmore. as the polling station for polling district DA. Designate polling district as polling place.
DB	Kenton Baptist Church Hall, Streatfield Road, Harrow.	No Change. Designate Kenton Baptist Church Hall as polling place.
DC	Bob Lawrence Library, North Parade, Mollison Way, Edgware.	No Change. Designate Bob Lawrence Library as polling place.

Constituency: HARROW EAST

Ward: BELMONT

POLLING DISTRICT	POLLING STATION	ACTION
E	Canons Hall, Wemborough Road, Stanmore.	No Change. Designate polling district as polling place.
EA	Stanmore Baptist Church Hall, Abercorn Road, Stanmore.	No Change. Designate polling district as polling place.
EB	Belmont Community Hall, Belmont Circle, Kenton.	No Change. Designate Belmont Community Hall as polling place.
EC	St Joseph's R.C. School, Dobbin Close, Harrow	No Change. Designate St Joseph's as polling place.
ED	Culver Evangelical Church, Culver Grove , Stanmore.	Culver Evangelical Church to replace Park High School, Thistlecroft Gardens, Stanmore. as the polling station for polling district ED. Designate polling district as polling place.

Constituency: HARROW EAST

Ward: STANMORE PARK

POLLING DISTRICT	POLLING STATION	ACTION
F	Small Hall, Stanmore Chapel, Nelson Road, Stanmore.	No Change. Designate polling district as polling place.
FA	ST John's C. of E. Middle School, Stanmore Hill, Stanmore.	No Change. Designate polling district as polling place.
FB	Micklem Hall, The Church House, Old Church lane, Stanmore	No Change. Designate polling district as polling place.
FC	Woodlands Communal Room, Binyon Crescent, Stanmore.	No Change. Designate polling district as polling place.
FD	Wykeham Hall, Bishop Ken Road, Harrow.	No Change. Designate Wykeham Hall as polling place for polling district FD.

Constituency: HARROW EAST

Ward: HARROW WEALD

POLLING DISTRICT	POLLING STATION	ACTION
G	Weald First and Middle School, Robin Hood Drive, Harrow.	Move Olivia Mews from G to GA. Designate polling district as polling place.
GA	The Blackwell Hall, Uxbridge Road, Harrow Weald (Near All Saints Church)	Move Olivia Mews into GA from G. Designate polling district as polling place.
GB (Appendix 2)	Cedars First and Middle school, Whittlesea Road, Harrow Weald.	If St Barnabas Court is available as a polling station for GC split GB into two with a north/south divide to form new polling district GC. Polling station for GB to remain at present location. Designate polling district as polling place. If St Barnabas is not available no change.
GC (Appendix 2)	St Barnabas Court, Long Elmes, Harrow Weald.	If St Barnabas Court is available create new polling district GC. If not available GB to remain intact. Designate polling district as polling place.

Constituency: HARROW EAST

Ward: KENTON WEST

POLLING DISTRICT	POLLING STATION	ACTION
H	St Mary's Church Hall, Kenton Road, Harrow. (Junct St Leonard Ave)	No Change. Designate polling district as polling place.
HA	Kenton Library, Kenton Lane, Harrow,(Junct. Christchurch Ave)	No Change. Designate polling district as polling place.
HB	Priestmead First and Middle School, Hartford Avenue, Harrow.	No Change. Designate polling district as polling place.

Constituency: HARROW EAST

Ward: WEALDSTONE

POLLING DISTRICT	POLLING STATION	ACTION
J	Wykeham Hall, Bishop Ken Road, Harrow.	No Change. Designate polling district as polling place.
JA	Small Hall, Wealdstone Methodist Church, Locket Road, Harrow.	No Change. Designate polling district as polling place.
JB	Whitefriars First & Middle School, Whitefriars Avenue, Harrow.	No Change. Designate polling district as polling place.
JC	Whitefriars First & Middle School, Whitefriars Avenue, Harrow.	Possibility of using Salvatorian College as a polling station. Until Salvatorian becomes available designate Whitefriars as polling place.

Constituency: HARROW EAST

Ward: MARLBOROUGH

POLLING DISTRICT	POLLING STATION	ACTION
K	Healthy Living Centre, 38/40 Wealdstone High Street Wealdstone, HA3 7AE.	No Change. Designate polling district as polling place.
KA	Communal Room, 99 Churchill Place, Barons Meade, Off Marlborough Hill, Harrow	No Change. Designate polling district as polling place.
KB	Marlborough First and Middle School, Marlborough Hill, Harrow.	No Change. Designate polling district as polling place.
KC	Sangat Community Centre, 28A Sancroft Road, Harrow.	No Change. Designate polling district as polling place.

Constituency: HARROW EAST

Ward: GREENHILL

POLLING DISTRICT	POLLING STATION	ACTION
L	Comfort Hotel, 2-12 Northwick park Road, Harrow, HA1 2NT	Amalgamate polling district L with LA. Polling station to remain at Comfort Hotel. Designate polling district as polling place.
LA	Comfort Hotel, 2-12 Northwick park Road, Harrow, HA1 2NT	Amalgamate with polling district L.
LB	The Welldon Community Centre, Welldon Crescent, Harrow.	Rename polling district LA. Designate polling district as polling place.
LC	Middlesex New Synagogue, 39 Bessborough Road, Harrow.	Rename polling district LB. Designate polling district as polling place.
LD	Civic Centre registrar's reception, Station Road Harrow.	Rename polling district LC. Investigate possibility of using Mosque, under construction, on Station Road as polling station. Designate Civic Centre as polling place.

Constituency: HARROW EAST

Ward: HARROW ON THE HILL

POLLING DISTRICT	POLLING STATION	ACTION
MD	Roxeth First and Middle School, Roxeth Hill, Harrow.	As soon as the new Parliamentary boundaries take effect (on the dissolution of parliament) suggest amalgamating this polling district with MA. Until then, designate The Welldon Community Centre as polling place for UK Parliamentary elections, and Roxeth First and Middle School for all other elections.

Constituency: HARROW WEST

Ward: HARROW ON THE HILL

POLLING DISTRICT	POLLING STATION	ACTION
M	Old Gaytonians Clubhouse, South vale, Sudbury Hill, Harrow.	No Change. Designate polling district as polling place.
MA	Roxeth First and Middle School, Roxeth Hill, Harrow.	No Change. Designate polling district as polling place.
MB	COMMUNAL HALL, NORTHOLT ROAD, HARROW. (ADJOINING GRANGE COURT)	No Change. Designate polling district as polling place.
MC	WHITMORE HIGH SCHOOL, PORLOCK AVENUE, HARROW.	No Change. Designate polling district as polling place.

Constituency: HARROW WEST

Ward: HEADSTONE SOUTH

POLLING DISTRICT	POLLING STATION	ACTION
N	ST. GEORGE'S CHURCH HALL, PINNER VIEW, HARROW. (OPPOSITE JUNCT. HIDE ROAD)	No Change. Designate polling district as polling place.
NA	NORTH HARROW ASSEMBLY HALL, STATION ROAD, NORTH HARROW.	No Change. Designate polling district as polling place.
NB	MAIN HALL, HAVS BUILDING, THE LODGE, 64 PINNER ROAD, HARROW.	No Change. Designate polling district as polling place.

Constituency: HARROW WEST

Ward: WEST HARROW

POLLING DISTRICT	POLLING STATION	ACTION
O (Appendix 3)	ST. PETER'S CHURCH, SUMNER ROAD, HARROW.	To ease congestion at St Peters Church in polling district O, that Beaumont Avenue, Bladon Gardens, Blenheim Road, Dorchester Avenue, Grosvenor Avenue, North Avenue and Sandhurst Avenue be moved from polling district O into the revised polling district OB. Designate polling district as polling place.
OA	GRANGE FIRST AND MIDDLE SCHOOL, WELBECK ROAD, HARROW.	No Change. Designate polling district as polling place.
OB (Appendix 3)	Elmfield Church Hall, Imperial Drive, Harrow,	Polling district OB is split in two to ease congestion at Rayners Lane Baptist Church Hall. This will create a new polling district of OC, as well as a revised OB polling district. Elmfield Church Hall, Imperial Drive, Harrow, serves as the polling station the revised OB polling district. Designate polling district as polling place.
OC (Appendix 3)	RAYNERS LANE BAPTIST CHURCH HALL, IMPERIAL DRIVE, HARROW.	New polling district. Rayners Lane Baptist Church Hall serves the new polling district OC. Designate polling district as polling place.

Constituency: HARROW WEST

Ward: HATCH END

POLLING DISTRICT	POLLING STATION	ACTION
P	HATCH END FREE CHURCH (BAPTIST) HALL, ROWLANDS AVENUE, PINNER.	No Change. Designate polling district as polling place.
PA	GUIDE HEADQUARTERS, OFF PUBLIC CAR PARK, GRIMSDYKE ROAD, HATCH END.	No Change. Designate polling district as polling place.
PB	HEADSTONE SENIOR CITIZENS CLUB, AUGUSTINE ROAD, HARROW.	No Change. Designate polling district as polling place.

Constituency: HARROW WEST

Ward: HEADSTONE NORTH

POLLING DISTRICT	POLLING STATION	ACTION
R	PINNER PARK MIDDLE SCHOOL, HEADSTONE LANE, HARROW.	No Change. Designate polling district as polling place.
RA	NOWER HILL HIGH SCHOOL, GEORGE V AVENUE, PINNER.	No Change. Designate polling district as polling place.
RB	ST. ALBAN'S CHURCH HALL, NORWOOD DRIVE, HARROW.	No Change. Designate polling district as polling place.

Constituency: HARROW WEST

Ward: ROXETH

POLLING DISTRICT	POLLING STATION	ACTION
S	SOUTH HARROW BAPTIST CHURCH ROOMS, NORTHOLT ROAD, SOUTH HARROW.	No Change. Designate polling district as polling place.
SA	EARLSMEAD FIRST AND MIDDLE SCHOOL, ARUNDEL DRIVE, HARROW.	No Change. Designate polling district as polling place.
SB	JUNCTION OF THE HEIGHTS AND GAYLOR ROAD, NORTHOLT.	No Change. Designate polling district as polling place.

Constituency: HARROW WEST

Ward: ROXBOURNE

POLLING DISTRICT	POLLING STATION	ACTION
T	The Beacon, Scott Crescent, Rayners Lane.	If the Windsock Club is both suitable and available, that polling district T be split in two, with a North/South divide to provide electors in the south of the polling district with a more convenient polling station. That the whole of the revised polling district T be assigned as the polling place, and that the whole of the new polling district TB be assigned as the polling place. If the Windsock Club is either not suitable or not available, that the polling district remains as it is and the whole of polling district T be assigned as the polling place.
TA (Appendix 4)	ST. ANDREW'S CHURCH HALL, MALVERN AVENUE, HARROW.	No Change. Designate polling district as polling place.
TB (Appendix 4)	Windsock Club, Eastcote Ave, Rayners Lane.	As T above

Constituency: HARROW WEST

Ward: RAYNERS LANE

POLLING DISTRICT	POLLING STATION	ACTION
U	None	Check availability of Zoroastrian Centre, Rayners Lane or alternatively Harrow Town Cricket Club as polling stations. Designate polling district as polling place.
UA	RAYNERS LANE SCOUT HEADQUARTERS, HIGH WORPLE, HARROW.	No Change. Designate polling district as polling place.
UB	LONGFIELD FIRST AND MIDDLE SCHOOL, DUKES AVENUE, NORTH HARROW.	No Change. Designate Longfield First and Middle as polling place for UB.
UC	ROXBOURNE FIRST AND MIDDLE SCHOOL, TORBAY ROAD, HARROW.	No Change. Designate polling district as polling place.

Constituency: HARROW WEST

Ward: PINNER SOUTH

POLLING DISTRICT	POLLING STATION	ACTION
W	THE VAGABONDS CLUBHOUSE, HOLWELL PLACE, PINNER.	No Change. Designate polling district as polling place.
WA	PINNER VILLAGE HALL, CHAPEL LANE, PINNER.	No Change. Designate polling district as polling place.
WB	CANNON LANE FIRST AND MIDDLE SCHOOL, CANNONBURY AVENUE, PINNER.	No Change. Designate polling district as polling place.

Constituency: HARROW WEST

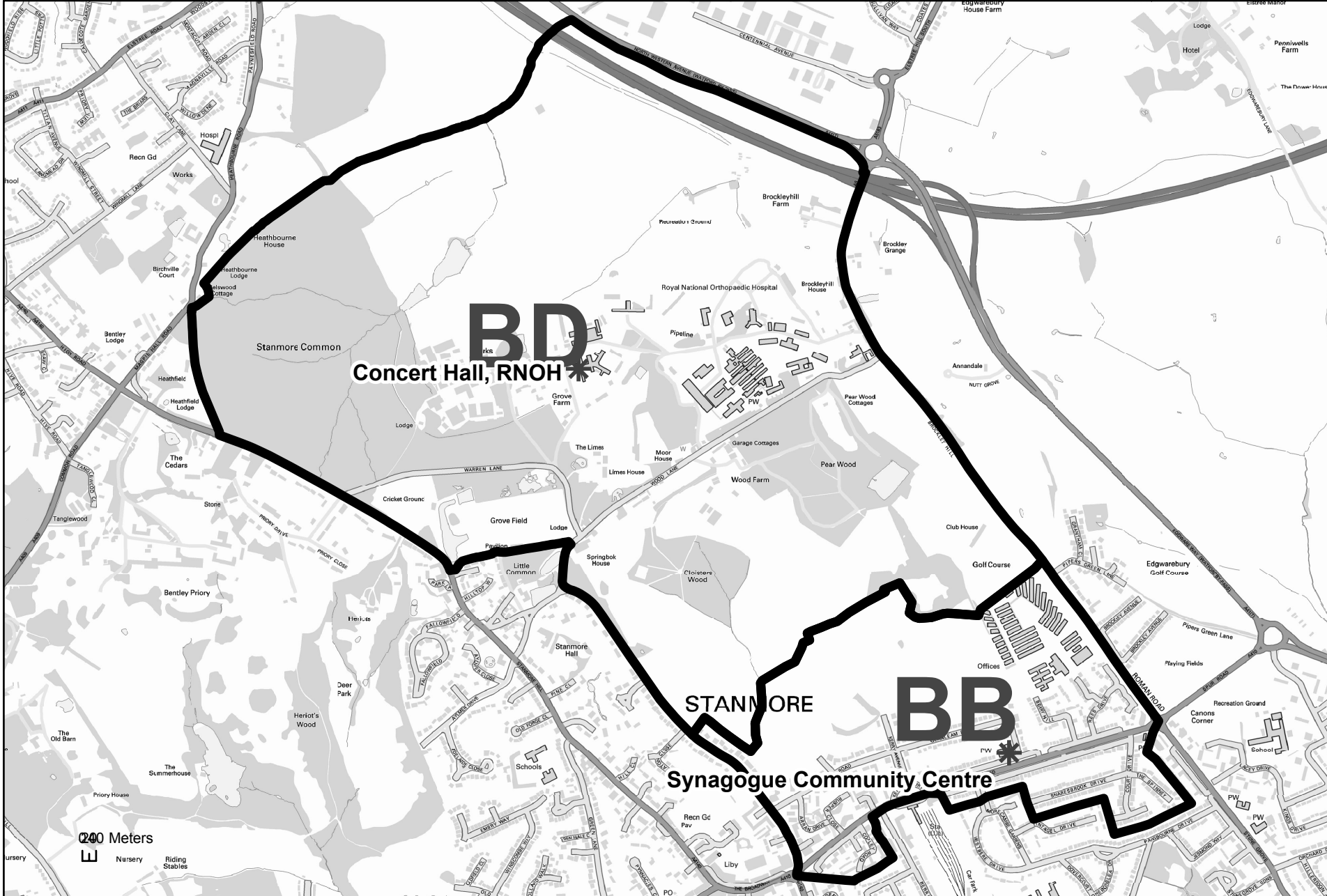
Ward: PINNER

POLLING DISTRICT	POLLING STATION	ACTION
X	PINNER METHODIST CHURCH HALL, LOVE LANE, PINNER.	No Change. Designate polling district as polling place.
XA	PINNER HILL COMMUNITY CENTRE, PINNER HILL ROAD, PINNER. (NEXT TO WELCH PLACE)	No Change. Designate polling district as polling place.

Polling District and Places Review 2007 - proposed changes

✱ Polling Stations
 □ Polling District

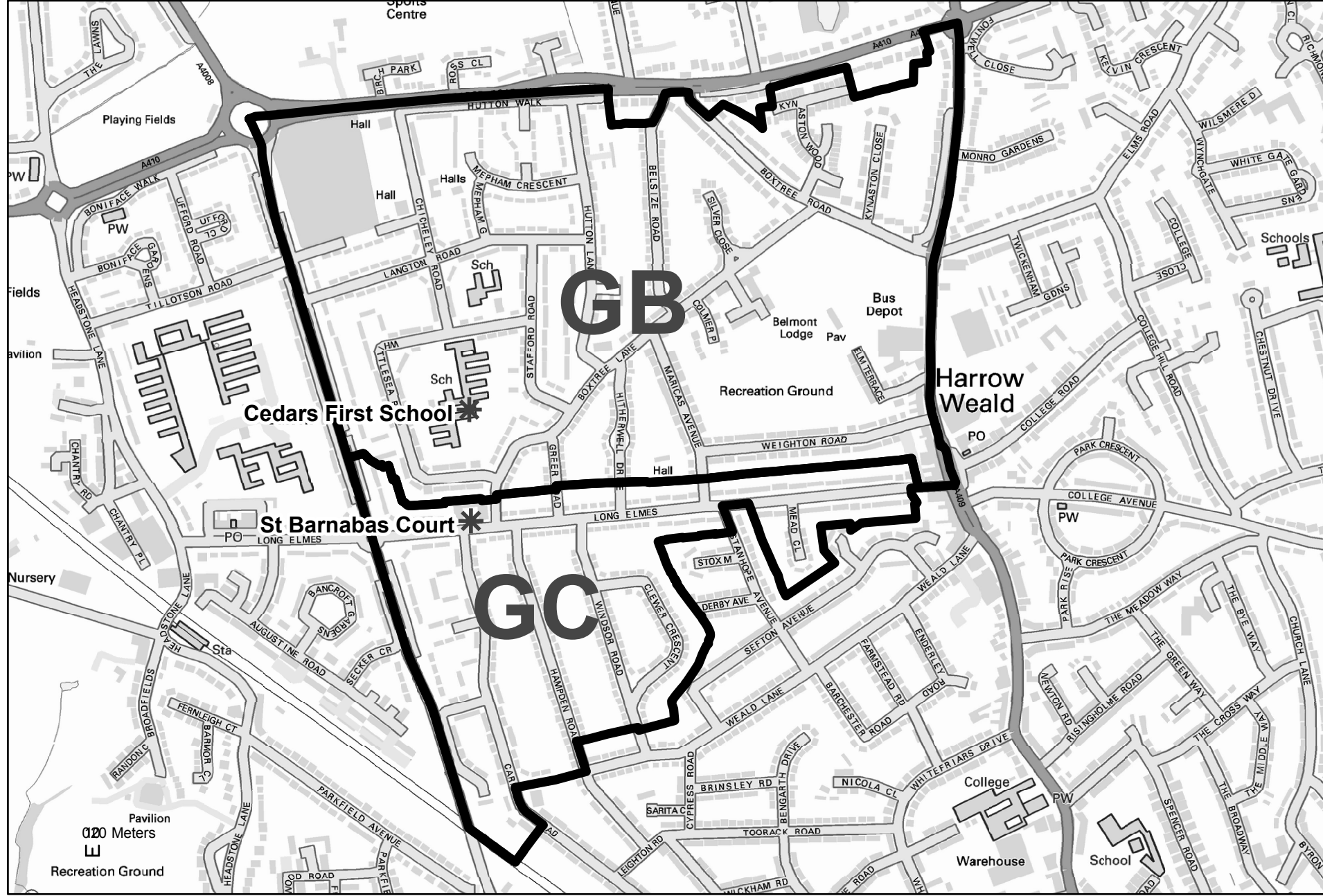
This map is reproduced from Ordnance Survey material with the permission of Ordnance Survey on behalf of the controller of Her Majesty's Stationery Office. Crown Copyright. Unauthorised Reproduction infringes Crown Copyright and may lead to prosecutions or civil proceedings. London Borough of Harrow L.A.100019206. 2007.



Polling District and Places Review 2007 - proposed changes

✱ Polling Stations
 □ Polling District

This map is reproduced from Ordnance Survey material with the permission of Ordnance Survey on behalf of the controller of Her Majesty's Stationery Office. Crown Copyright. Unauthorised Reproduction infringes Crown Copyright and may lead to prosecutions or civil proceedings. London Borough of Harrow LA.100019206. 2007.

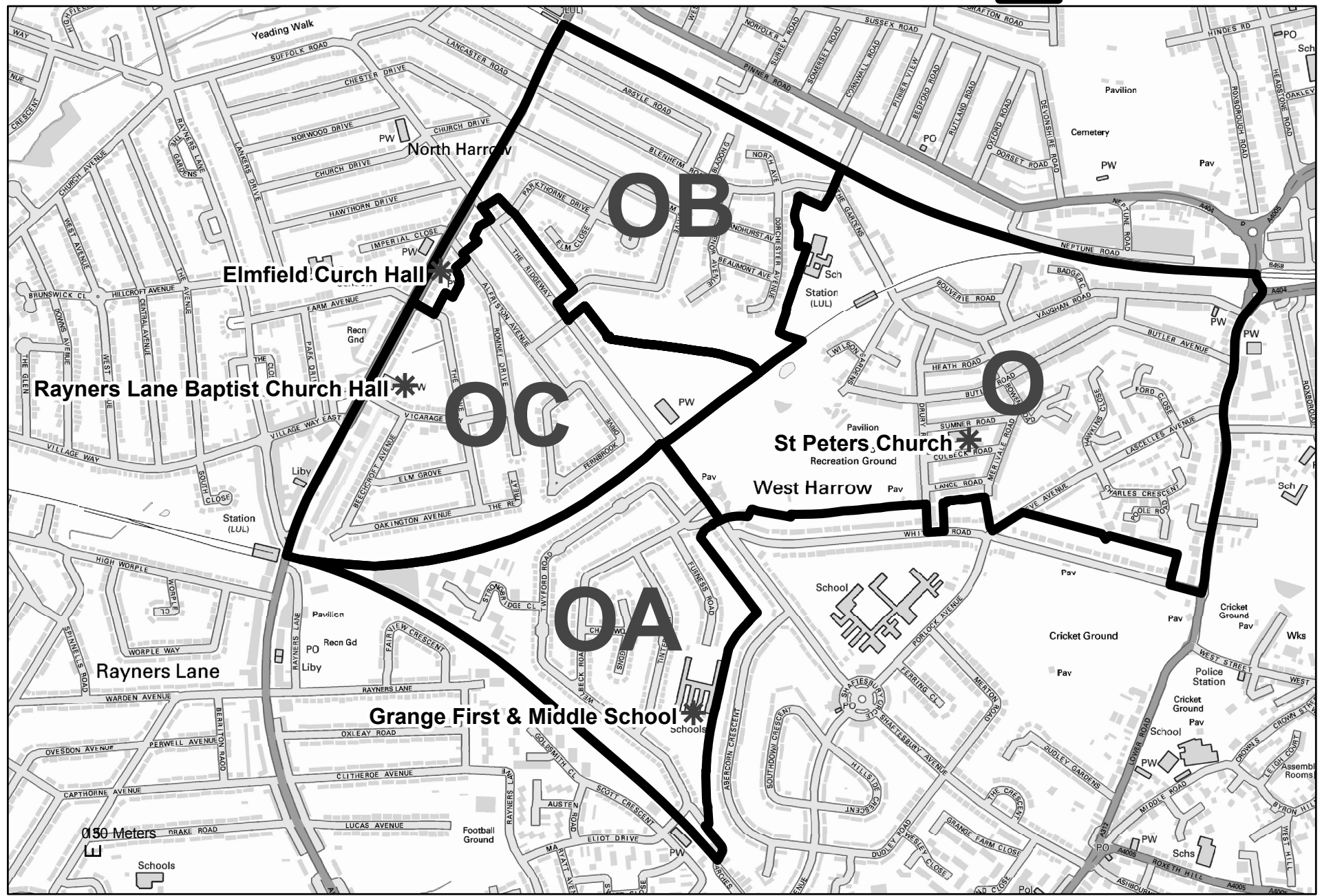


Polling District and Places Review 2007 - proposed changes

Polling Stations

Polling District

This map is reproduced from Ordnance Survey material with the permission of Ordnance Survey on behalf of Her Majesty's Stationery Office. Crown Copyright. Unauthorised Reproduction infringes Crown Copyright and may lead to prosecutions or civil proceedings. London Borough of Harrow LA.100019206. 2007.



Polling District and Places Review 2007 - proposed changes

 Polling Stations
 Polling District

This map is reproduced from Ordnance Survey material with the permission of Ordnance Survey on behalf of the controller of Her Majesty's Stationery Office. Crown Copyright. Unauthorised Reproduction infringes Crown Copyright and may lead to prosecutions or civil proceedings. London Borough of Harrow LA.100019206. 2007.

